

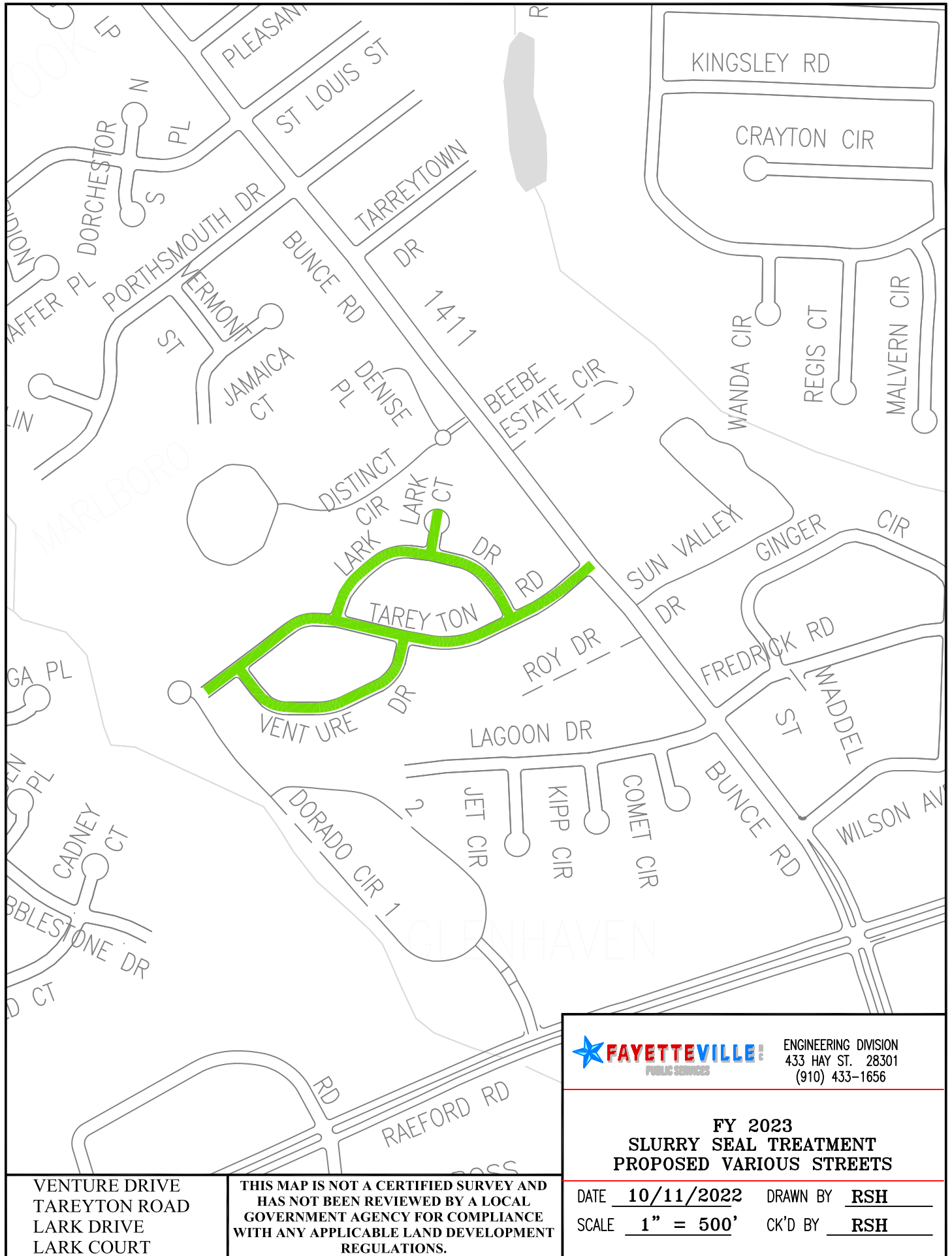


Pavement Preservation Program

Proposed Streets for Slurry Seal Treatment, FY 2023:

Street Name	PCI	From Street	To Street	Length (Ft)
Venture Dr	77	Tareyton Rd	Tareyton Rd	844.8
Tareyton Rd	70	Entire Roadway		1742.4
Lark Dr	68	Entire Roadway		897.6
Lark Ct	74	Lark Dr	Cul De Sac	158.4
Friar Ave	74	Ashton Rd	Wingate Rd	3168
Maywood Dr	75	Pine Valley Loop	Woodcrest Dr	528
Pine Valley Loop	78	Woodcrest Dr	Woodcrest Dr	1742.4
Hedrick Dr	78	Southwick Dr	Southwick Dr	2692.8
Heathcliff Ct	79	Hedrick Dr	Cul De Sac	211.2
Kelton Cir	67	Hedrick Dr	Cul De Sac	211.2
Hemphill Cir	80	Hedrick Dr	Cul De Sac	105.6
Renfrow Dr	82	Lakecrest Dr	Country Club Dr	528
Oakcrest Dr	70	Renfrow Dr	Lakecrest Dr	844.8
Comfy Ct	68	Oakcrest Dr	Cul De Sac	158.4
Haven Ct	68	Oakcrest Dr	Cul De Sac	264
Rodwell Rd	79	Maryland Dr	Kenwood Dr	2006.4
Cooper Rd	77	Southland Dr	Cul De Sac	1689.6
Memory St	72	Entire Roadway		1003.2
Nance St	69	Stanton St	Memory St	475.2
Stanton St	70	Cul De Sac	Queensdale Dr	1056
Queensdale Dr	70	Hope Mills Rd	Cul De Sac	1267.2
Singleton Cir	72	Queensdale Dr	Cul De Sac	268
Hurrican Ln	75	Saltwell Pl	Shoshone Pl	1320
Saltwell Pl	74	Hurrican Ln	English Saddle Dr	686.4
Shoshone Pl	74	Hurrican Ln	English Saddle Dr	686.4
Kingswood Rd	74	Mirror Lake Dr	Westview Dr	580.8
Park Dr	75	Rush Rd	Parkview Ave	792
Burnett Ave	78	Orlando St	Quality Rd	792
Orlando St	72	Burnett Ave	Camden Rd	844.8
Broadman Ave	74	Birkhoff Ln	Birkhoff Ln	1742.4

Dwirewood Dr	74	Murray Hill Rd	Lennox Dr	1214.4
Morningside Dr	73	Flat Rock Dr	Hewitt Dr	1320
Emerald Dr	73	Spinl Dr	Ruby Rd	1742.4
Amber Dr	72	Entire Roadway		1953.6
Tiverton St	74	Evanston St	Bunker Hill Rd	1214.4
Bunkerhill Rd	79	Morganton Rd	Evanstone St	1531.2
				Total Length: 38,280 Ft or 7.25 Miles



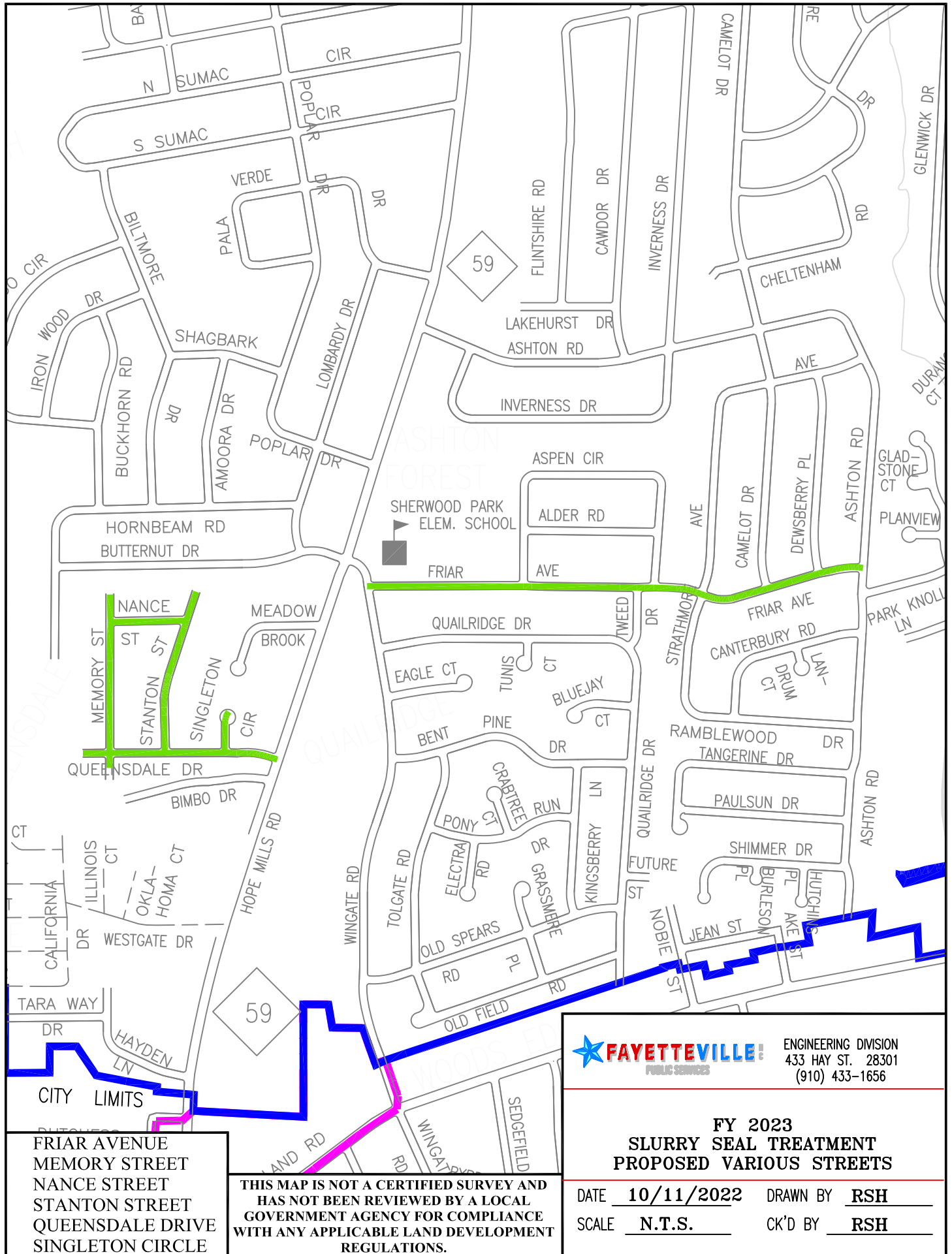
ENGINEERING DIVISION
433 HAY ST. 28301
(910) 433-1656

**FY 2023
SLURRY SEAL TREATMENT
PROPOSED VARIOUS STREETS**

DATE 10/11/2022 DRAWN BY RSH
SCALE 1" = 500' CK'D BY RSH

VENTURE DRIVE
TAREYTON ROAD
LARK DRIVE
LARK COURT

**THIS MAP IS NOT A CERTIFIED SURVEY AND
HAS NOT BEEN REVIEWED BY A LOCAL
GOVERNMENT AGENCY FOR COMPLIANCE
WITH ANY APPLICABLE LAND DEVELOPMENT
REGULATIONS.**



SHERWOOD PARK
ELEM. SCHOOL



FRIAR



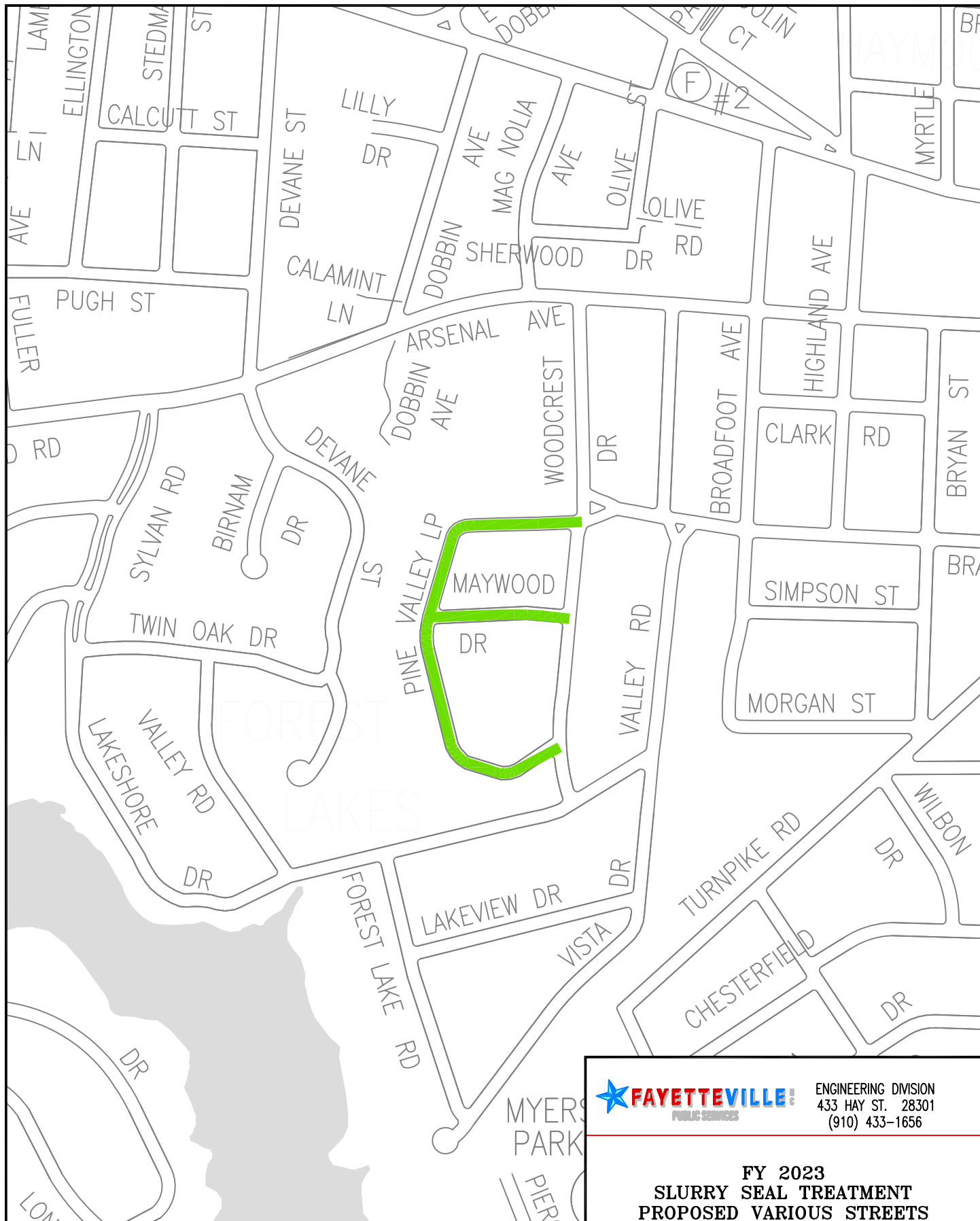
ENGINEERING DIVISION
433 HAY ST. 28301
(910) 433-1656

**FY 2023
SLURRY SEAL TREATMENT
PROPOSED VARIOUS STREETS**

DATE 10/11/2022 DRAWN BY RSH
SCALE N.T.S. CK'D BY RSH

FRIAR AVENUE
MEMORY STREET
NANCE STREET
STANTON STREET
QUEENSDALE DRIVE
SINGLETON CIRCLE

**THIS MAP IS NOT A CERTIFIED SURVEY AND
HAS NOT BEEN REVIEWED BY A LOCAL
GOVERNMENT AGENCY FOR COMPLIANCE
WITH ANY APPLICABLE LAND DEVELOPMENT
REGULATIONS.**



MAYWOOD DRIVE
PINE VALLEY LOOP

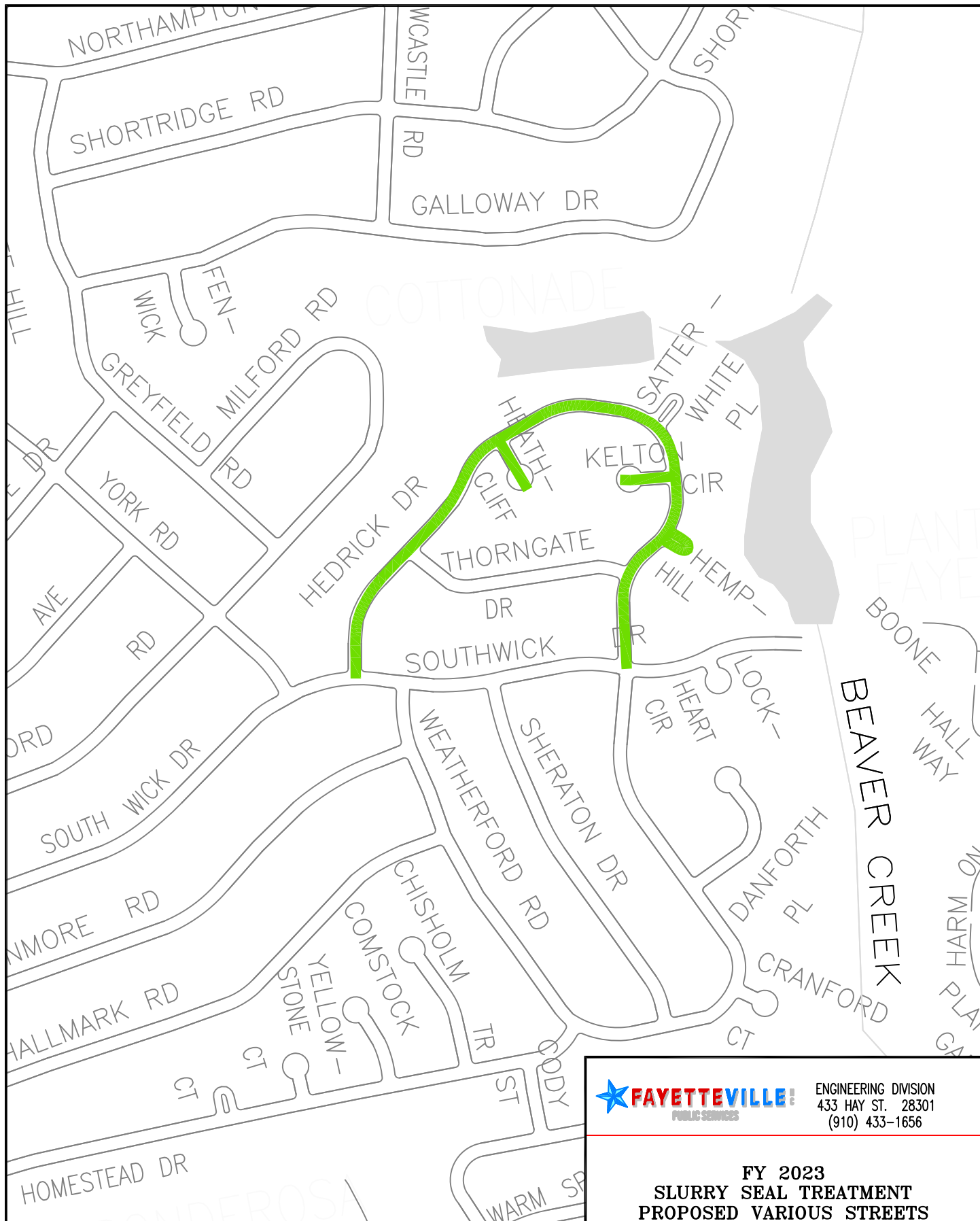
THIS MAP IS NOT A CERTIFIED SURVEY AND HAS NOT BEEN REVIEWED BY A LOCAL GOVERNMENT AGENCY FOR COMPLIANCE WITH ANY APPLICABLE LAND DEVELOPMENT REGULATIONS.

 **FAYETTEVILLE**
PUBLIC SERVICES

ENGINEERING DIVISION
433 HAY ST. 28301
(910) 433-1656

**FY 2023
SLURRY SEAL TREATMENT
PROPOSED VARIOUS STREETS**

DATE 10/11/2022 DRAWN BY RSH
SCALE 1" = 500' CK'D BY RSH



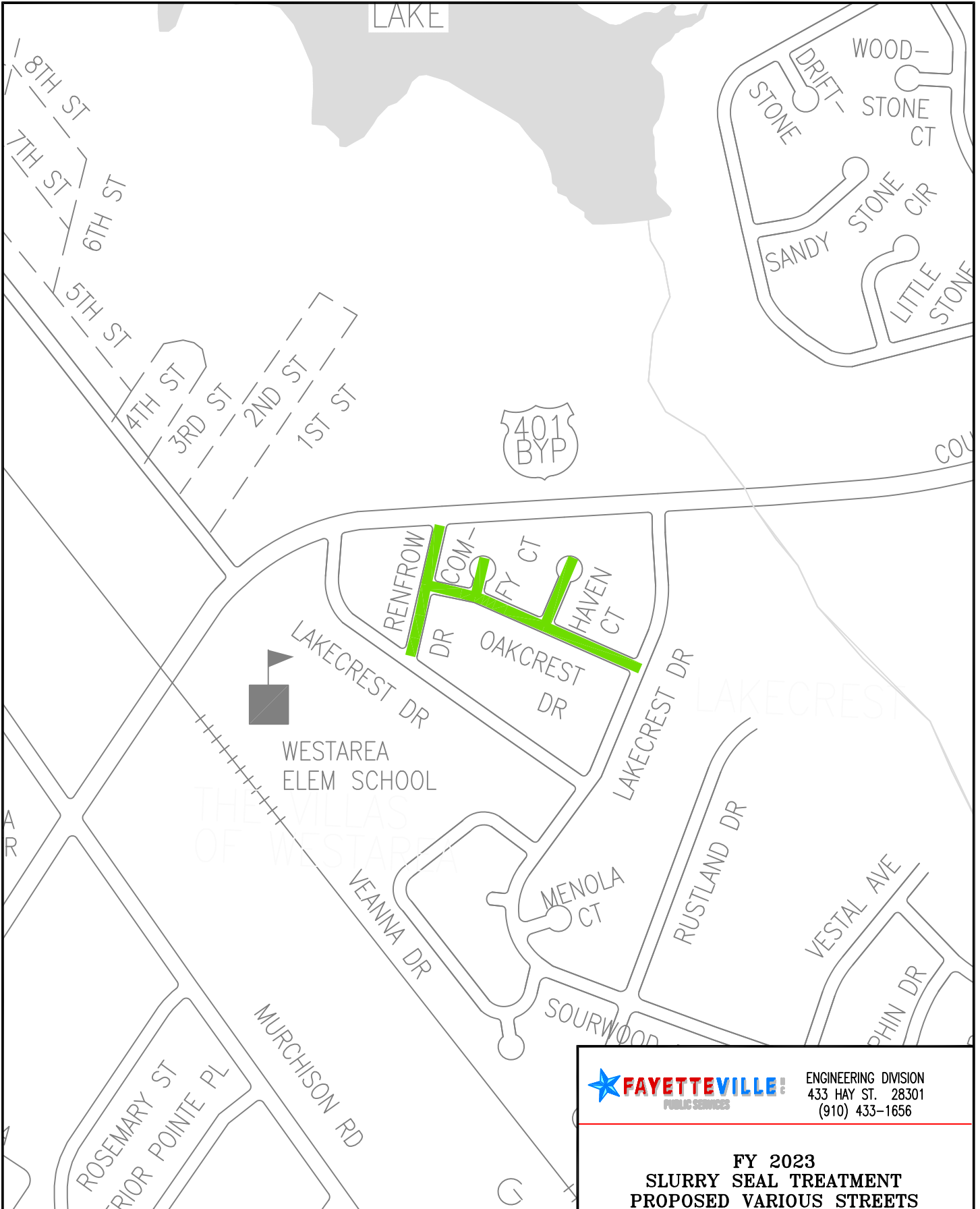
ENGINEERING DIVISION
433 HAY ST. 28301
(910) 433-1656

**FY 2023
SLURRY SEAL TREATMENT
PROPOSED VARIOUS STREETS**

DATE 10/11/2022 DRAWN BY RSH
SCALE 1" = 500' CK'D BY RSH

HEDRICK DRIVE
HEATHCLIFF COURT
KELTON CIRCLE
HEMPHILL CIRCLE

THIS MAP IS NOT A CERTIFIED SURVEY AND HAS NOT BEEN REVIEWED BY A LOCAL GOVERNMENT AGENCY FOR COMPLIANCE WITH ANY APPLICABLE LAND DEVELOPMENT REGULATIONS.



RENFLOW DRIVE
 OAKCREST DRIVE
 COMFY COURT
 HAVEN COURT

THIS MAP IS NOT A CERTIFIED SURVEY AND HAS NOT BEEN REVIEWED BY A LOCAL GOVERNMENT AGENCY FOR COMPLIANCE WITH ANY APPLICABLE LAND DEVELOPMENT REGULATIONS.

FAYETTEVILLE ENGINEERING DIVISION
PUBLIC SERVICES 433 HAY ST. 28301
 (910) 433-1656

**FY 2023
 SLURRY SEAL TREATMENT
 PROPOSED VARIOUS STREETS**

DATE 10/11/2022 DRAWN BY RSB
 SCALE 1" = 500' CK'D BY RSB



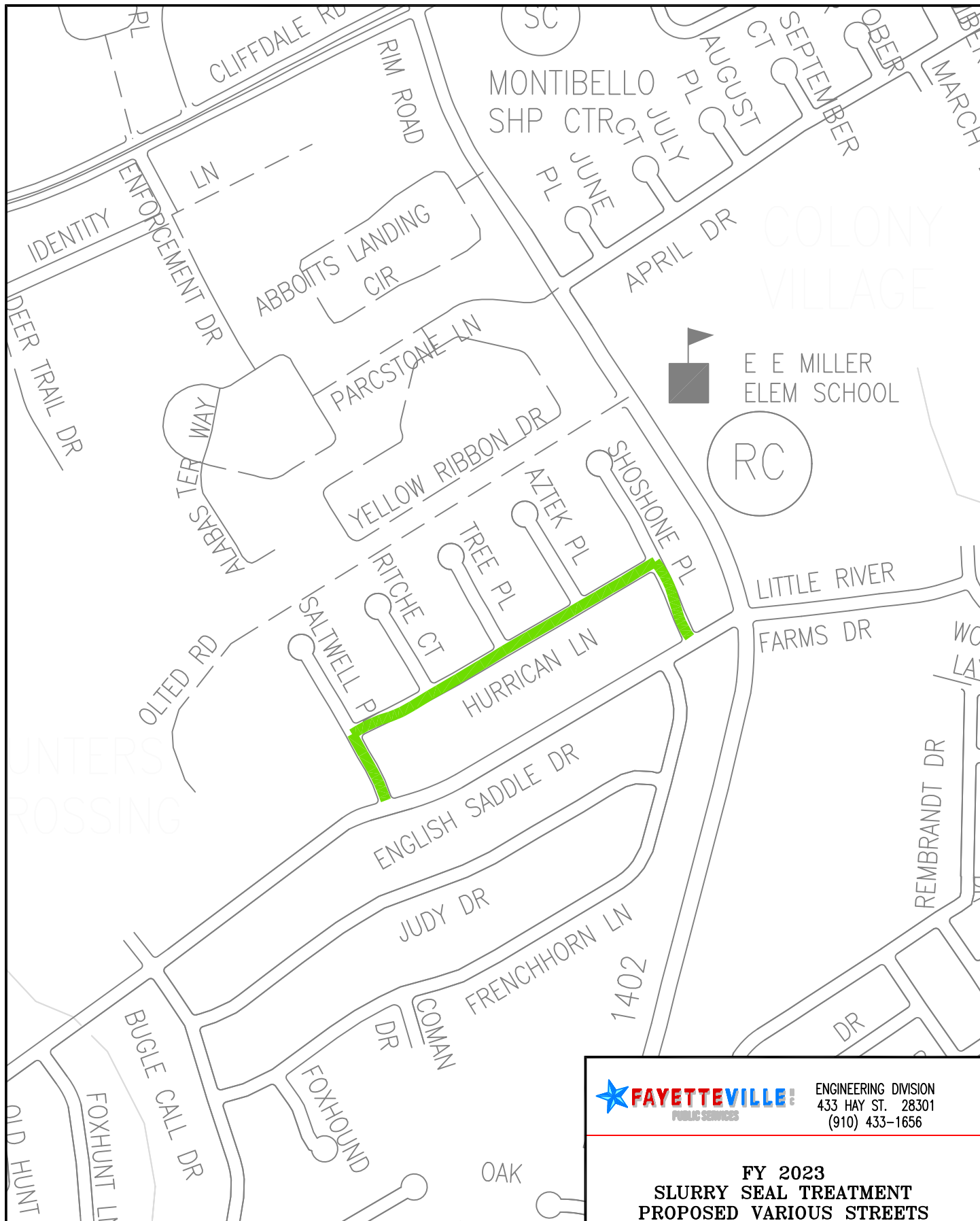
ENGINEERING DIVISION
433 HAY ST. 28301
(910) 433-1656

**FY 2023
SLURRY SEAL TREATMENT
PROPOSED VARIOUS STREETS**

DATE 10/11/2022 DRAWN BY RSH
SCALE 1" = 500' CK'D BY RSH

RODWELL ROAD
COOPER ROAD
MORNINGSIDE DRIVE

THIS MAP IS NOT A CERTIFIED SURVEY AND HAS NOT BEEN REVIEWED BY A LOCAL GOVERNMENT AGENCY FOR COMPLIANCE WITH ANY APPLICABLE LAND DEVELOPMENT REGULATIONS.



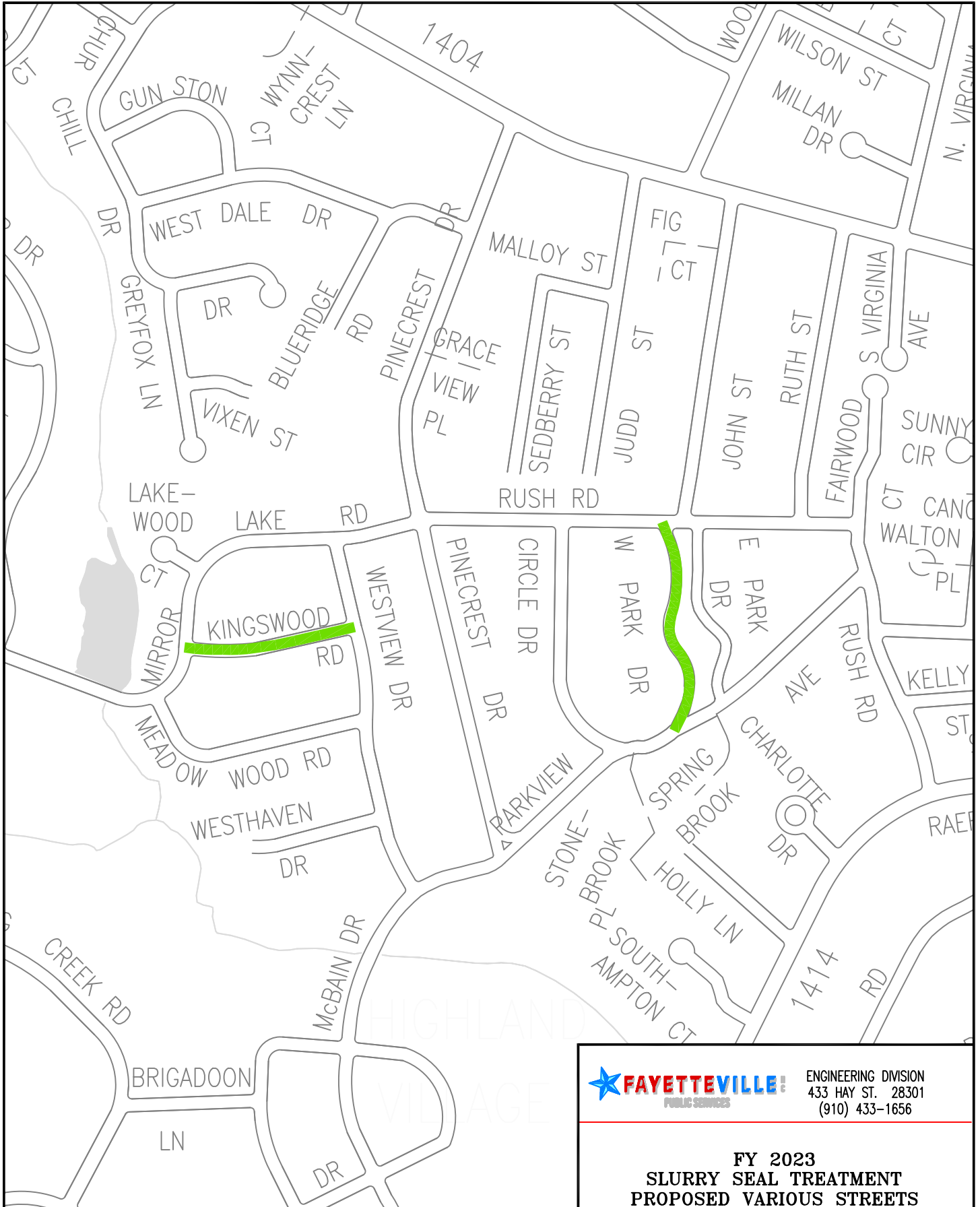
HURRICANE LANE
SALTWELL PLACE
SHOSHONE PLACE

THIS MAP IS NOT A CERTIFIED SURVEY AND HAS NOT BEEN REVIEWED BY A LOCAL GOVERNMENT AGENCY FOR COMPLIANCE WITH ANY APPLICABLE LAND DEVELOPMENT REGULATIONS.

FAYETTEVILLE ENGINEERING DIVISION
PUBLIC SERVICES 433 HAY ST. 28301
(910) 433-1656

**FY 2023
SLURRY SEAL TREATMENT
PROPOSED VARIOUS STREETS**

DATE 10/11/2022 DRAWN BY RSH
SCALE 1" = 500' CK'D BY RSH



ENGINEERING DIVISION
 433 HAY ST. 28301
 (910) 433-1656

**FY 2023
 SLURRY SEAL TREATMENT
 PROPOSED VARIOUS STREETS**

DATE 10/11/2022 DRAWN BY RSH
 SCALE 1" = 500' CK'D BY RSH

KINGSWOOD ROAD
 WEST PARK DRIVE

**THIS MAP IS NOT A CERTIFIED SURVEY AND
 HAS NOT BEEN REVIEWED BY A LOCAL
 GOVERNMENT AGENCY FOR COMPLIANCE
 WITH ANY APPLICABLE LAND DEVELOPMENT
 REGULATIONS.**



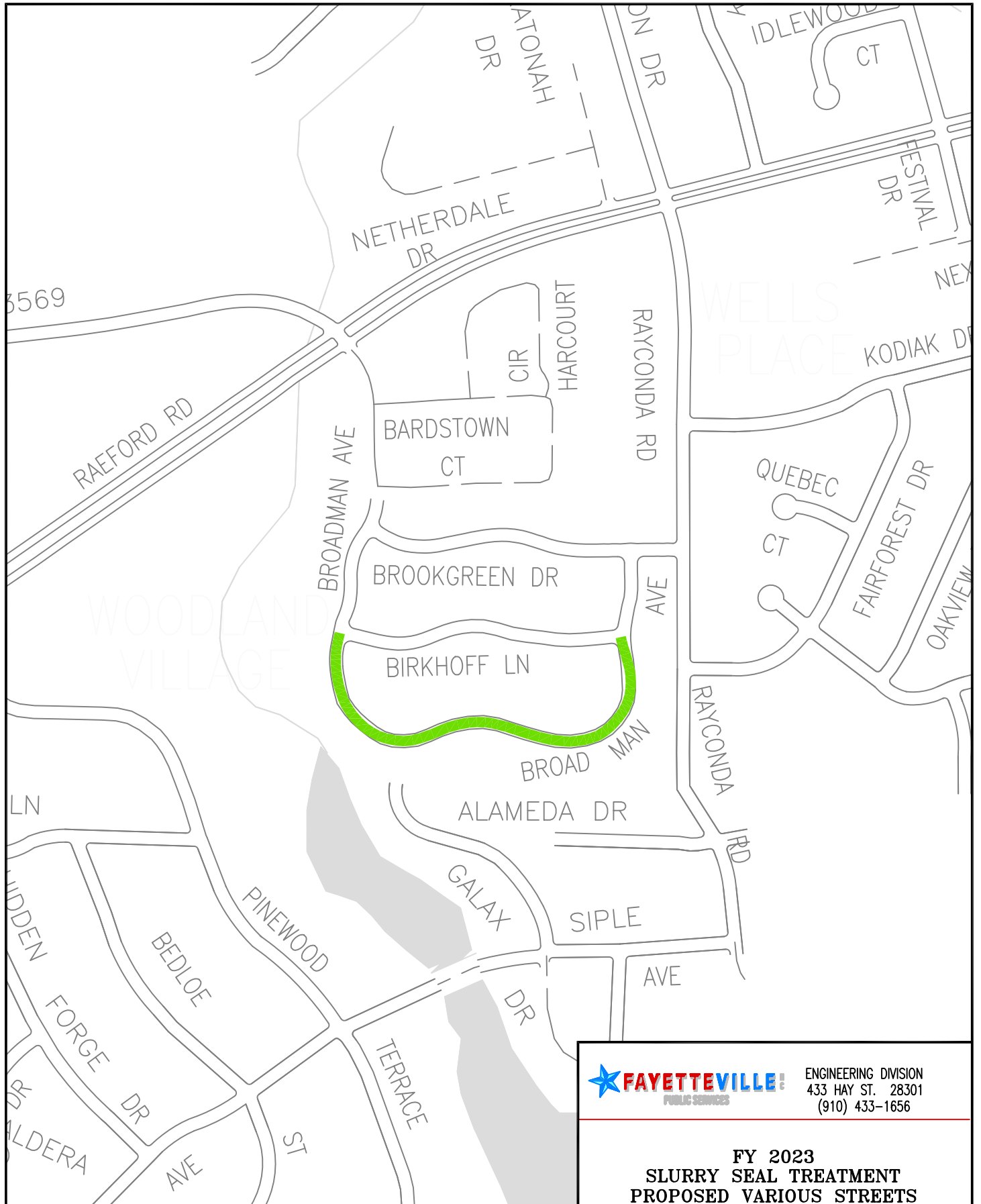
ENGINEERING DIVISION
 433 HAY ST. 28301
 (910) 433-1656

**FY 2023
 SLURRY SEAL TREATMENT
 PROPOSED VARIOUS STREETS**

DATE 10/11/2022 DRAWN BY RSH
 SCALE 1" = 500' CK'D BY RSH

BURNETT AVENUE
 ORLANDO STREET

**THIS MAP IS NOT A CERTIFIED SURVEY AND
 HAS NOT BEEN REVIEWED BY A LOCAL
 GOVERNMENT AGENCY FOR COMPLIANCE
 WITH ANY APPLICABLE LAND DEVELOPMENT
 REGULATIONS.**



ENGINEERING DIVISION
 433 HAY ST. 28301
 (910) 433-1656

**FY 2023
 SLURRY SEAL TREATMENT
 PROPOSED VARIOUS STREETS**

DATE 10/11/2022 DRAWN BY RSH
 SCALE 1" = 500' CK'D BY RSH

BROADMAN AVENUE

**THIS MAP IS NOT A CERTIFIED SURVEY AND
 HAS NOT BEEN REVIEWED BY A LOCAL
 GOVERNMENT AGENCY FOR COMPLIANCE
 WITH ANY APPLICABLE LAND DEVELOPMENT
 REGULATIONS.**



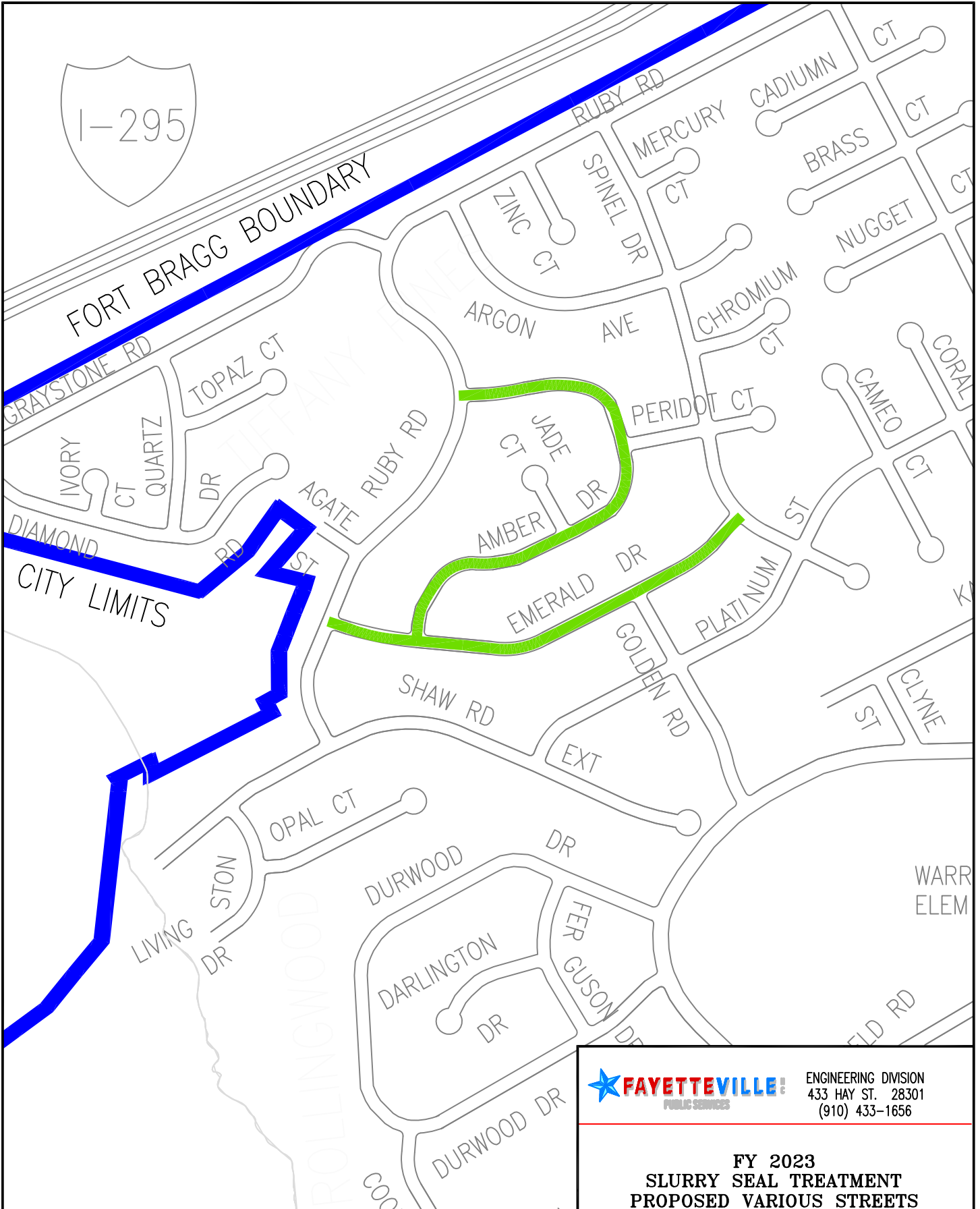
ENGINEERING DIVISION
 433 HAY ST. 28301
 (910) 433-1656

**FY 2023
 SLURRY SEAL TREATMENT
 PROPOSED VARIOUS STREETS**

DATE 10/11/2022 DRAWN BY RSB
 SCALE 1" = 500' CK'D BY RSB

DWIWOOD DRIVE

THIS MAP IS NOT A CERTIFIED SURVEY AND HAS NOT BEEN REVIEWED BY A LOCAL GOVERNMENT AGENCY FOR COMPLIANCE WITH ANY APPLICABLE LAND DEVELOPMENT REGULATIONS.



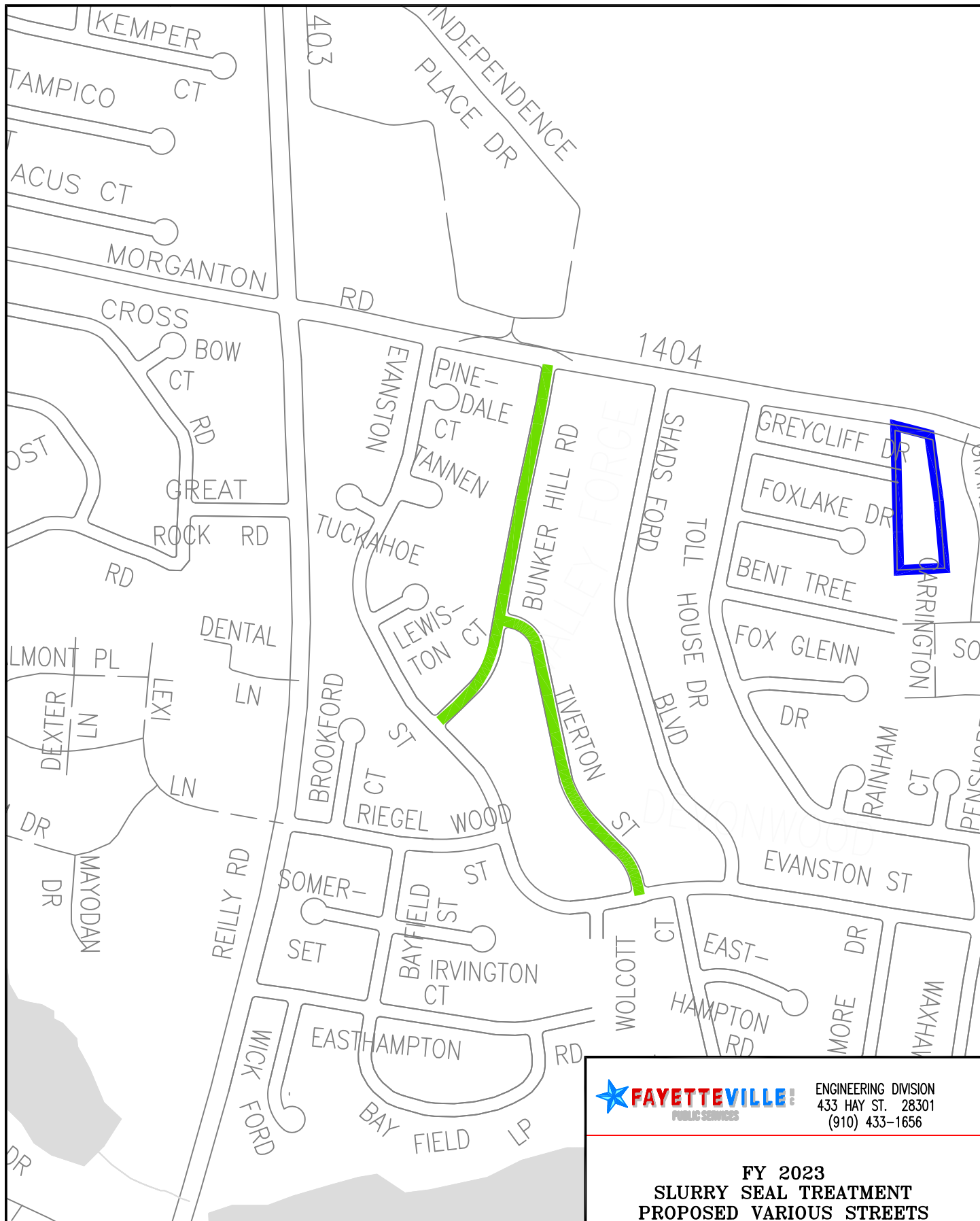
EMERALD DRIVE
AMBER DRIVE

THIS MAP IS NOT A CERTIFIED SURVEY AND HAS NOT BEEN REVIEWED BY A LOCAL GOVERNMENT AGENCY FOR COMPLIANCE WITH ANY APPLICABLE LAND DEVELOPMENT REGULATIONS.

FAYETTEVILLE ENGINEERING DIVISION
PUBLIC SERVICES 433 HAY ST. 28301
(910) 433-1656

**FY 2023
SLURRY SEAL TREATMENT
PROPOSED VARIOUS STREETS**

DATE 10/11/2022 DRAWN BY RSH
SCALE 1" = 500' CK'D BY RSH



ENGINEERING DIVISION
 433 HAY ST. 28301
 (910) 433-1656

**FY 2023
 SLURRY SEAL TREATMENT
 PROPOSED VARIOUS STREETS**

DATE 10/11/2022 DRAWN BY RSH
 SCALE 1" = 500' CK'D BY RSH

TIVERTON DRIVE
 BUNKER HILL ROAD

**THIS MAP IS NOT A CERTIFIED SURVEY AND
 HAS NOT BEEN REVIEWED BY A LOCAL
 GOVERNMENT AGENCY FOR COMPLIANCE
 WITH ANY APPLICABLE LAND DEVELOPMENT
 REGULATIONS.**